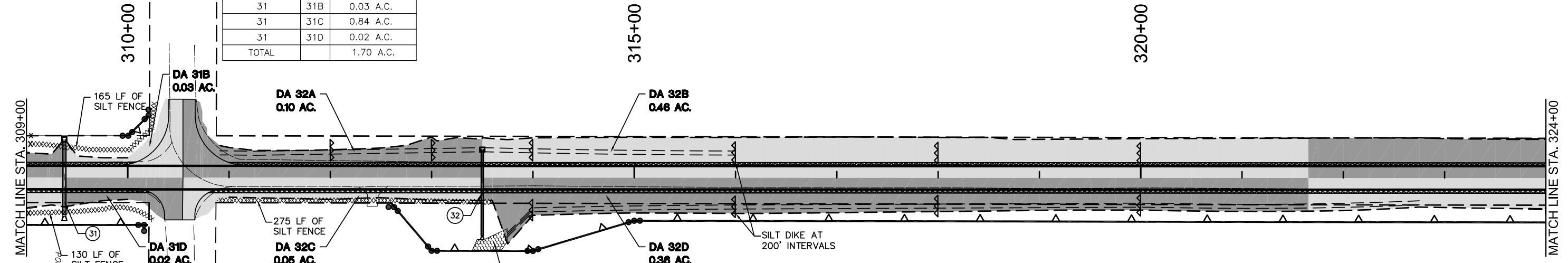


REVISIONS		
REV. NO.	DESCRIPTION	DATE
-	-	-

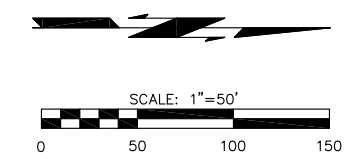
STR. NO. OR LOCATION	D.A.	DISTURBED AREA
31	31A	0.81 A.C.
31	31B	0.03 A.C.
31	31C	0.84 A.C.
31	31D	0.02 A.C.
TOTAL		1.70 A.C.

SEC. 11, T12N, R9W



STR. NO. OR LOCATION	D.A.	DISTURBED AREA
32	32A	0.10 A.C.
32	32B	0.46 A.C.
32	32C	0.05 A.C.
32	32D	0.36 A.C.
TOTAL		0.97 A.C.

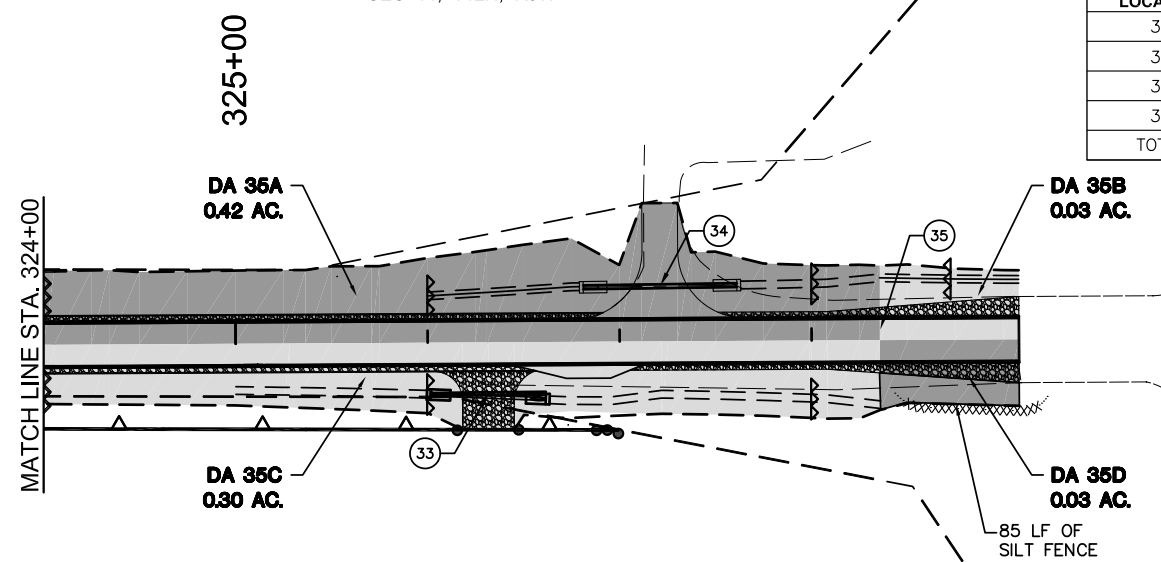
SEC. 12, T12N, R9W



SEC. 11, T12N, R9W

SEC. 11, T12N, R9W

STR. NO. OR LOCATION	D.A.	DISTURBED AREA
35	35A	0.42 A.C.
35	35B	0.03 A.C.
35	35C	0.30 A.C.
35	35D	0.03 A.C.
TOTAL		0.78 A.C.



SEC. 12, T12N, R9W

SEC. 12, T12N, R9W

LEGEND	
TEMPORARY SILT DIKE	
TEMPORARY SILT FENCE	
RIP RAP	
SOLID SLAB SODDING	

CALUMET ROAD CANADIAN COUNTY

DESIGN	LKJ
DRAWN	GLH
CHECKED	SK
APPROVED	
SQUAD	MKEC

OKLAHOMA DEPARTMENT OF TRANSPORTATION

EROSION CONTROL PLAN (8)

STATE JOB NO. 27858(04) SHEET NO. _R010_

N:\AF-CALUMET RD-CANADIAN COUNTY\DRAWINGS\AF-EROSION CONTROL.DWG 09/2017